





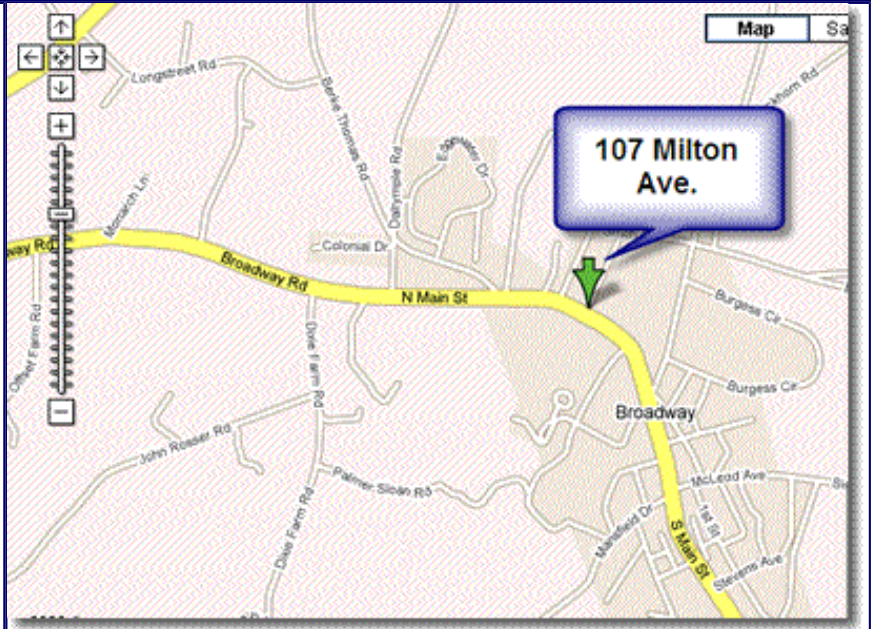


"Compel Them"

Driving Directions

From Raleigh




1. Take US-1 South
Take the US-421 / NC-87 exit toward DUNN / GREENSBORO
2. Turn RIGHT  onto US-421 / NC-87 (about 4 miles on this road)
3. Turn LEFT  on NC-42/East Main Street
4. Follow Broadway Road. Broadway Road becomes North Main Street
5. Turn LEFT  on Milton Avenue (directly after the Kangaroo Gas Station)
6. The Church is on the RIGHT 








From Siler City

1. Take US-421 South
2. Turn LEFT  on NC-42/East Main Street
3. Follow Broadway Road
Broadway Road becomes North Main Street
4. Turn LEFT  on Milton Avenue (directly after the Kangaroo Gas Station)
5. The Church is on the RIGHT 



From Lillington

1. Take US 421 North toward Sanford (about 13 miles)
2. After you pass a BP on you right there will be a stoplight
3. Take a RIGHT  at the stoplight (McArthur Rd)
McArthur Rd becomes S. Main Street
4. Turn RIGHT  directly before the Kangaroo Gas Station onto Milton Avenue
5. The Church is on the RIGHT 

From Fayetteville

1. Take NC-24 West toward Sanford
NC-24 becomes NC-87
2. Turn RIGHT  on US-421
3. Go 3.7 miles and turn LEFT  on
Swanns Station Road
Swanns Station Road becomes
Mansfield Dr.
4. At the stop sign take a LEFT  on
S. Main St.
5. About 1/2 a mile down turn RIGHT
 on Milton Ave
6. The Church is on the RIGHT 

From Southern Pines

1. Take US 1 North toward Sanford
2. Turn RIGHT  on NC-78 in Tramway
3. Follow NC-78 it becomes NC-42
NC-42 becomes Broadway Road
4. Follow Broadway Road
Broadway Road becomes North Main Street
5. Turn LEFT  on Milton Avenue (directly after
the Kangaroo Gas Station)
6. The Church is on the RIGHT 